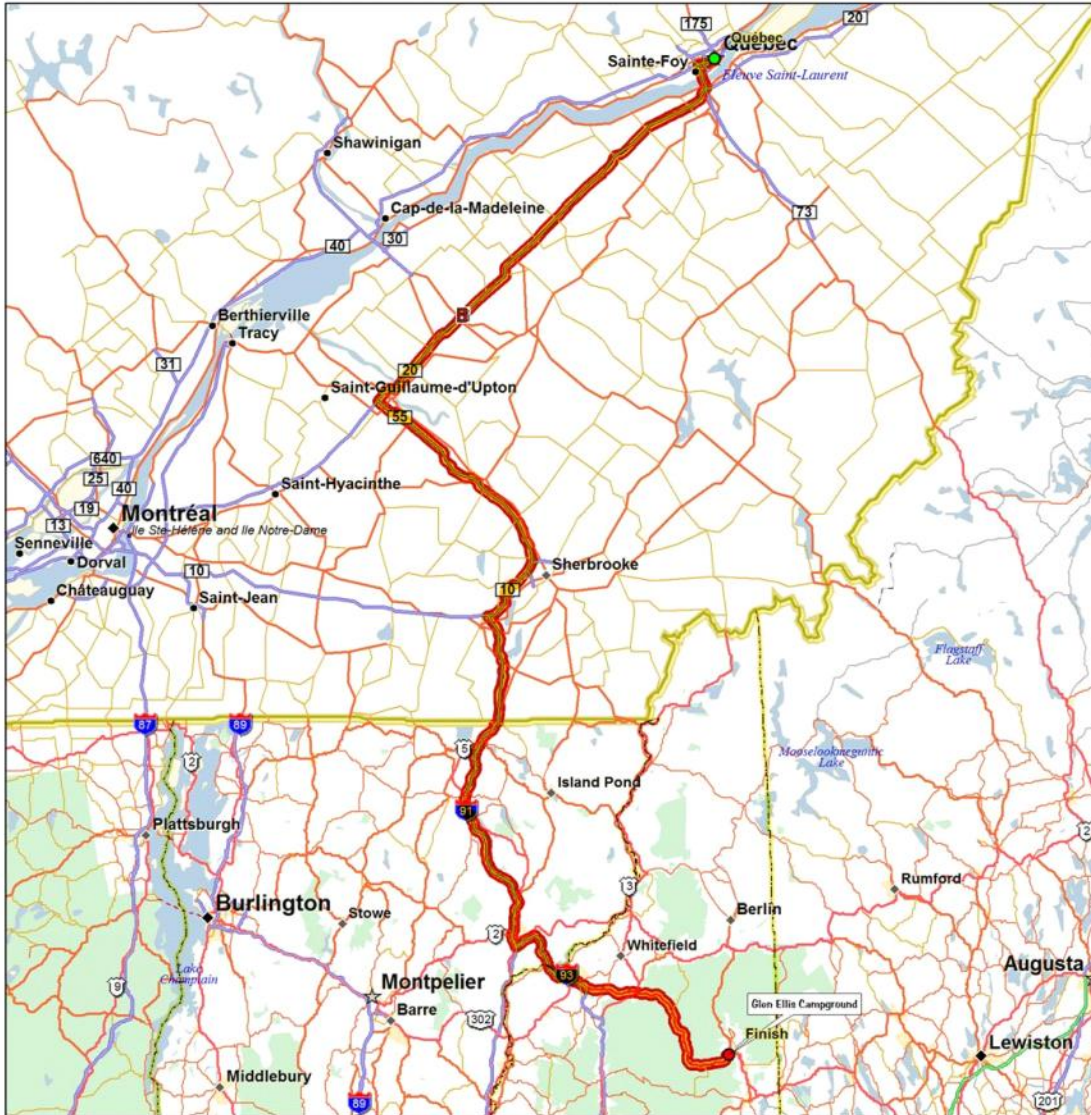




Québec to Finish - Overview

Street Atlas USA® 2006



Trip Distance: 285.91 mi

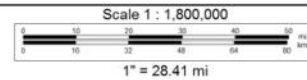
Trip Time: 05:00:05



Start: Québec

Total Stops: 0

Finish: Finish

Data use subject to license.
© 2005 DeLorme. Street Atlas USA® 2006.
www.delorme.com



	Dist	Turn		Road	Exit	Finish Time	Finish Dist
		Start	at	Québec		05:00:05	285.91 mi
		Go straight (SE)	on	Rue Marie De L'Incarnation		05:00:05	285.91 mi
	in 0.31 mi	Turn right (WSW)	on to	Boul Charest		04:59:34	285.60 mi
	in 0.80 mi	Go straight (WSW)	on to	PH 440 (Autoroute Charest)		04:58:27	284.81 mi
	in 2.82 mi	Turn left (SSE)	on to	PH 73 (Autoroute Henry IV)		04:55:40	281.99 mi
	in 4.83 mi	Keep right (SW)	on to	PH 20 (Trans Canada Hwy)		04:50:53	277.15 mi
	in 86.53 mi	Turn left (SE)	on to	PH 55		03:25:01	190.63 mi
	in 45.81 mi	Keep right (SSW)	on to	PH 10		02:39:33	144.81 mi
	in 8.30 mi	Keep right (WSW)	on	PH 10		02:31:19	136.51 mi
	in 4.21 mi	Turn left (S)	on to	PH 55		02:27:09	132.30 mi
	in 21.35 mi	Go straight (S)	on to	I-91 S VT State Border		02:05:58	110.95 mi
	in 49.01 mi	Keep right (SE)	on to	I-93 S ramp	19	01:16:24	61.94 mi
	in 0.39 mi	Go straight (ESE)	on to	I-93 S		01:15:50	61.55 mi
	in 11.09 mi	Go straight (ESE)	on to	I-93 S (Sen Styles Bridges ...		01:04:50	50.47 mi
	in 10.70 mi	Keep right (NW)	on to	US 302 (SR 10 SR 18 SR 11...	40	00:53:55	39.77 mi
	in 0.21 mi	Keep right (ESE)	on to	US 302 (SR 10 SR 18 SR 11...		00:53:37	39.56 mi
	in 19.40 mi	Keep right (SE)	on to	US 302		00:28:39	20.16 mi
	in 20.02 mi	Turn right (ESE)	on to	<unnamed>		00:00:19	0.13 mi
	in 0.13 mi	Finish	at	Finish		00:00:00	0.00 mi

Total Time: 05:00:05 Total Distance: 285.91 mi